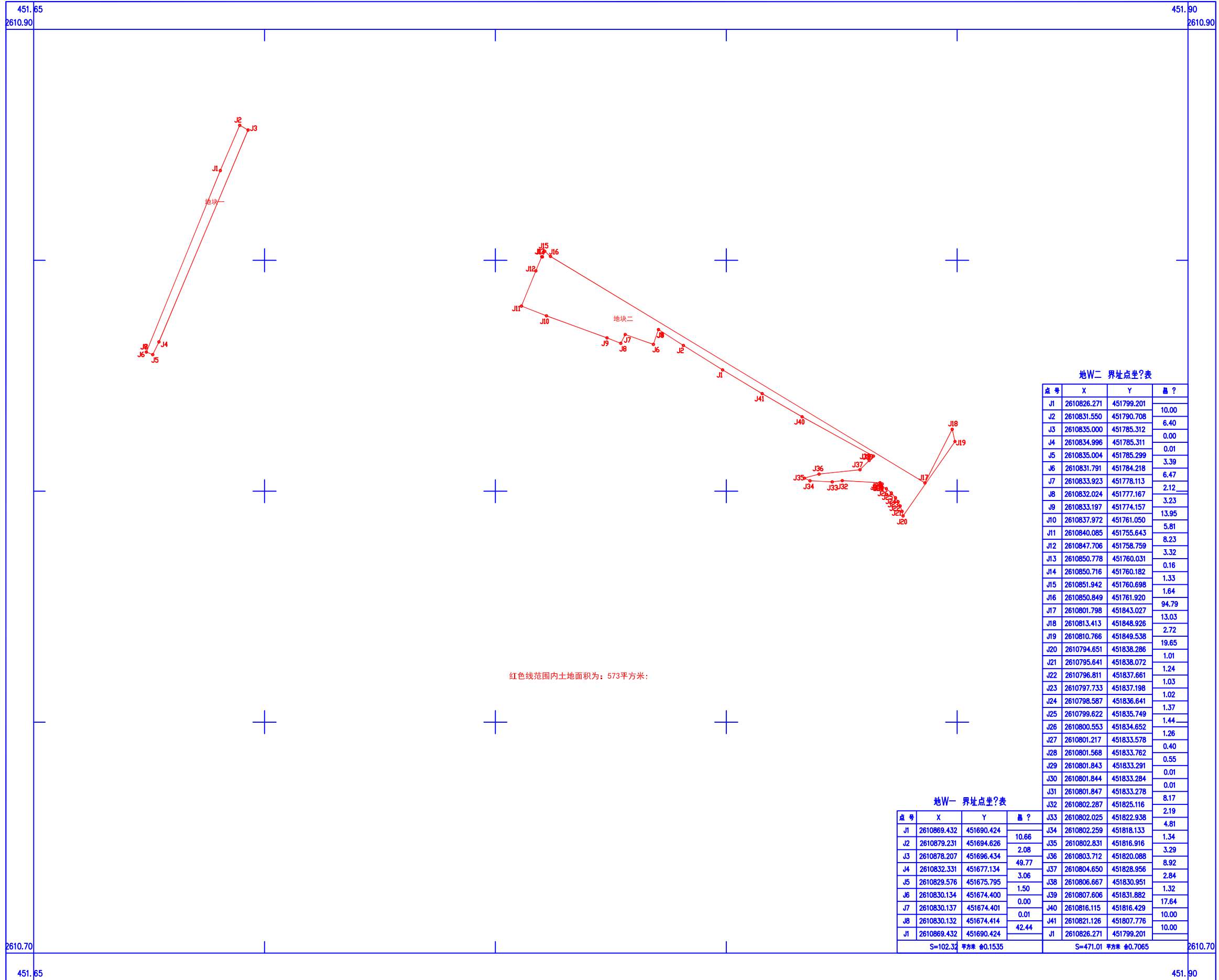


宗地图
2610.70-451.65



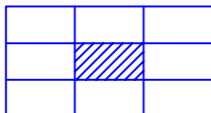
地W二 界址点坐标表

点号	X	Y	面积?
J1	2610826.271	451799.201	10.00
J2	2610831.550	451790.708	6.40
J3	2610835.000	451785.312	0.00
J4	2610834.996	451785.311	0.01
J5	2610835.004	451785.299	3.39
J6	2610831.791	451784.218	6.47
J7	2610833.923	451778.113	2.12
J8	2610832.024	451777.167	3.23
J9	2610833.197	451774.157	13.95
J10	2610837.972	451761.050	5.81
J11	2610840.085	451755.643	8.23
J12	2610847.706	451758.759	3.32
J13	2610850.778	451760.031	0.16
J14	2610850.716	451760.182	1.33
J15	2610851.942	451760.698	1.64
J16	2610850.849	451761.920	94.79
J17	2610801.798	451843.027	13.03
J18	2610813.413	451848.926	2.72
J19	2610810.766	451849.538	19.65
J20	2610794.651	451838.286	1.01
J21	2610795.641	451838.072	1.24
J22	2610796.811	451837.661	1.03
J23	2610797.733	451837.198	1.02
J24	2610798.587	451836.641	1.37
J25	2610799.622	451835.749	1.44
J26	2610800.553	451834.652	1.26
J27	2610801.217	451833.578	0.40
J28	2610801.568	451833.762	0.55
J29	2610801.843	451833.291	0.01
J30	2610801.844	451833.284	0.01
J31	2610801.847	451833.278	8.17
J32	2610802.287	451825.116	2.19
J33	2610802.025	451822.938	4.81
J34	2610802.259	451818.133	1.34
J35	2610802.831	451816.916	3.29
J36	2610803.712	451820.088	8.92
J37	2610804.650	451828.956	2.84
J38	2610806.667	451830.951	1.32
J39	2610807.606	451831.882	17.64
J40	2610816.115	451816.429	10.00
J41	2610821.126	451807.776	10.00
J1	2610826.271	451799.201	10.00
S=102.34		平方米	±0.1535
S=471.01		平方米	±0.7065


地W一 界址点坐标表

点号	X	Y	面积?
J1	2610869.432	451690.424	10.66
J2	2610879.231	451694.626	2.08
J3	2610878.207	451696.434	49.77
J4	2610832.331	451677.134	3.06
J5	2610829.576	451675.795	1.50
J6	2610830.134	451674.400	0.00
J7	2610830.137	451674.401	0.01
J8	2610830.132	451674.414	42.44
J1	2610869.432	451690.424	
S=102.34		平方米	±0.1535

广州科测空间信息技术有限公司



宗地图
2609.4-38452.3



界址点坐标表

点号	X	Y	边长
J1	2609637.221	38452532.961	17.68
J2	2609654.899	38452533.460	17.68
J3	2609672.583	38452533.357	17.68
J4	2609690.253	38452532.652	17.68
J5	2609707.889	38452531.348	17.68
J6	2609725.471	38452529.444	11.49
J7	2609734.090	38452537.049	2.74
J8	2609731.591	38452538.161	8.86
J9	2609724.965	38452532.278	44.31
J10	2609687.034	38452555.179	31.05
J11	2609658.708	38452567.900	49.63
J12	2609613.499	38452588.366	5.78
J13	2609608.236	38452590.754	6.41
J14	2609608.236	38452584.343	15.31
J15	2609622.156	38452577.964	6.92
J16	2609628.473	38452575.142	3.00
J17	2609628.563	38452572.144	0.04
J18	2609628.519	38452572.141	78.34
J19	2609697.297	38452534.635	23.83
J20	2609673.606	38452537.185	21.64
J21	2609651.967	38452537.666	54.19
J22	2609597.803	38452535.981	61.35
J23	2609536.791	38452529.581	27.18
J24	2609509.820	38452526.186	10.06
J25	2609502.433	38452533.010	24.41
J26	2609502.049	38452557.421	10.85
J27	2609491.254	38452556.289	16.21
J28	2609491.254	38452540.081	24.98
J29	2609509.599	38452523.134	110.32
J30	2609619.571	38452531.862	17.68
J1	2609637.221	38452532.961	

S=2378.84 周长 63.5683m

广州科测空间信息技术有限公司